





TWIN CREEK WIND FARM

**FIGURE 1
LOCATION PLAN**

SOURCE DATA © GOVERNMENT OF SOUTH AUSTRALIA
(DEPARTMENT FOR ENVIRONMENT & WATER).

-  SITE BOUNDARY (2024)
-  275KV POWER LINE (ELECTRANET)
-  DEVELOPMENT AREA (2024)
-  LOCAL GOVERNMENT AREAS

The site of the development excludes road reserves. Access tracks within road reserves would be the subject of agreements with the affected Council, as required.

LAYOUT DWG: N/A LAYOUT NO.: N/A

DRAWING NUMBER

03498-RES-LAY-DR-TE-002

SCALE - 1:110,000 @ A3

COORDS: GDA 1994 MGA Zone 54

PLANNING APPLICATION

THIS DRAWING IS THE PROPERTY OF RES AUSTRALIA PTY LTD
AND NO REPRODUCTION MAY BE MADE
IN WHOLE OR IN PART WITHOUT PERMISSION

